EUROPEAN GEOPHYSICAL SERVICES LTD

Client:	**Marriott Geotechnical**	Log Type: ***Image***
Borehole:	**TH0423**	

Location: **UKGEOS** Area: **Thornton Science Park** Grid Ref: Elevation:

Drilled Depth: (m)	**100.5**	Date:	**02.03.23**
Logged Depth: (m)	**100.4**	Recorded By:	**M. Magill**
Logging Datum:	**Top of 609mm PVC Lining**	Remarks: Borehole mud-filled.	
Logged Interval: (m)	**0 - 100.4**		
Fluid Level: (m)			

BOREHOLE RECORD

Bit: (mm)	From: (m)	To: (m)
222	**2.0**	**6.0**
150	**6.0**	**100.0**

CASING RECORD

Type	Size: (mm)	From: (m)	To: (m)
PVC	**609**	**0.0**	**2.0**

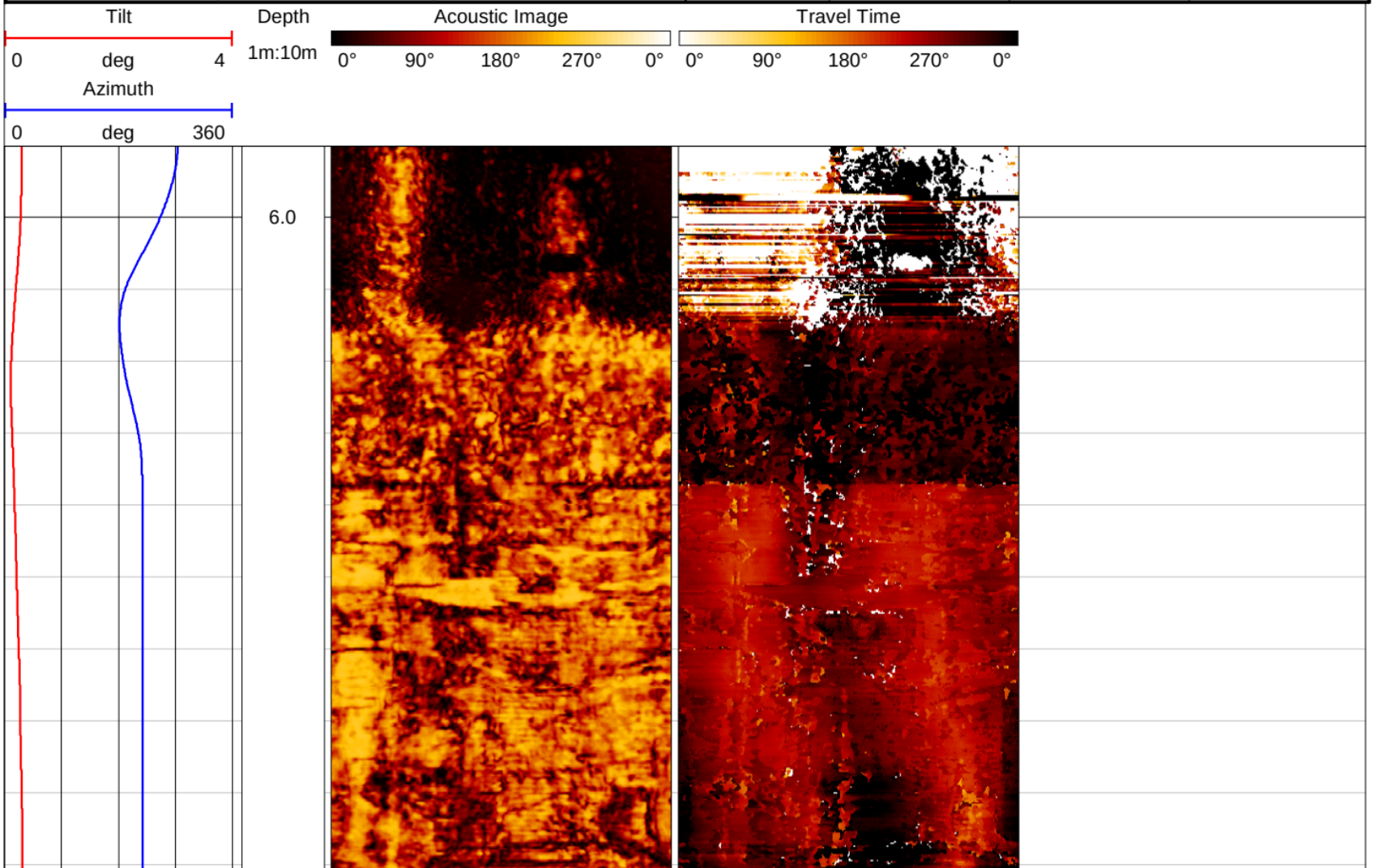


7.0
8.0
9.0

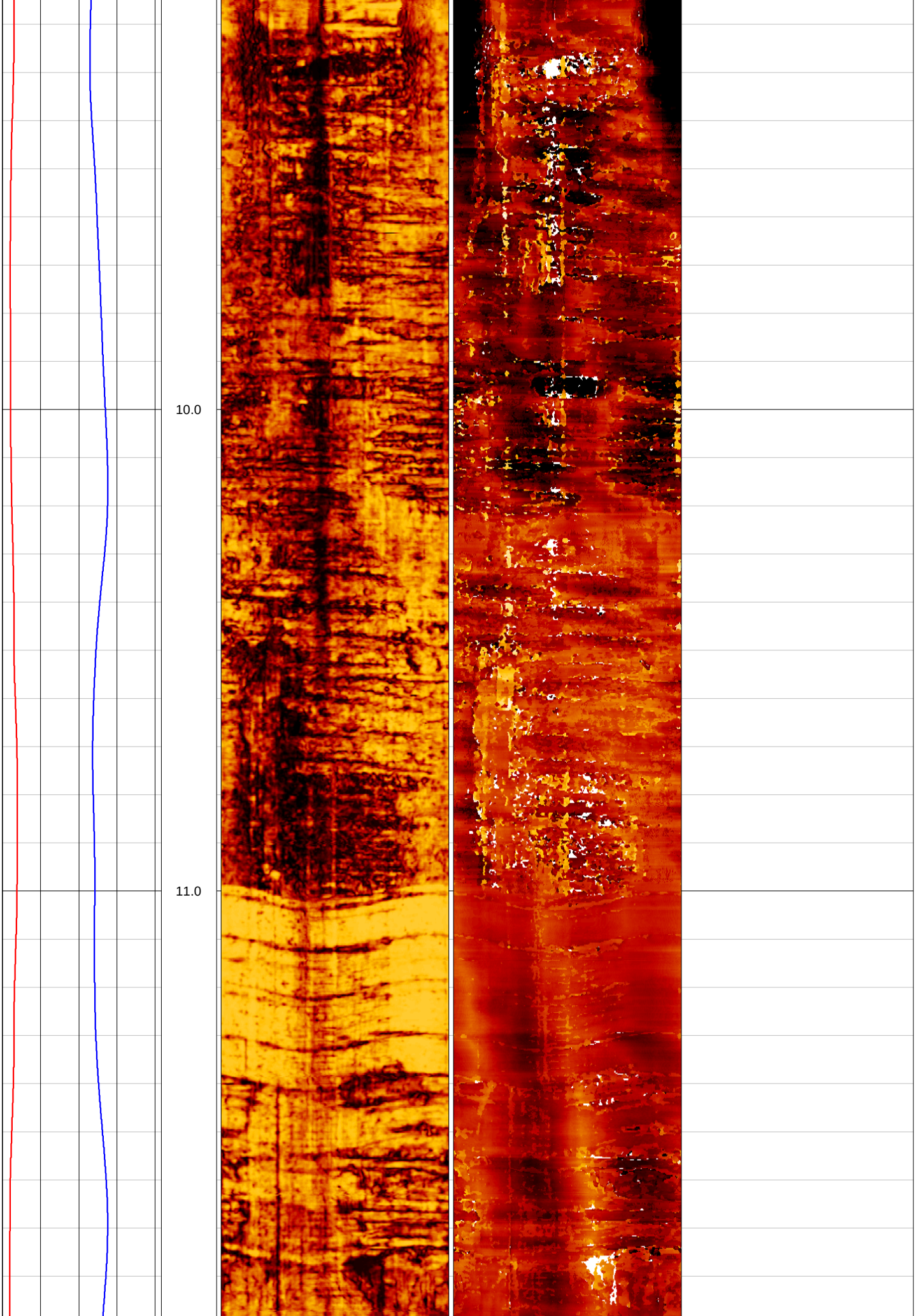
10.0
11.0

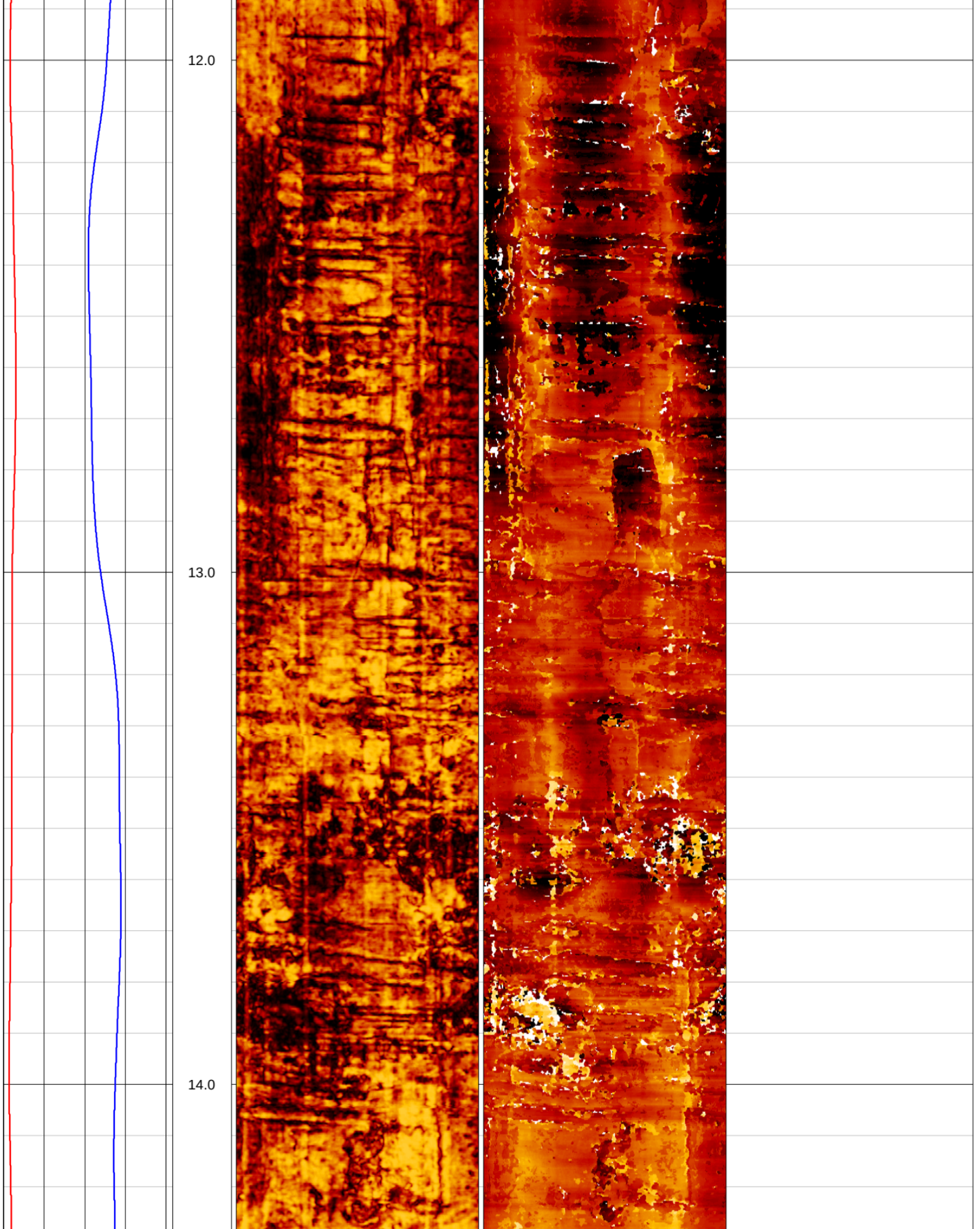
12.0
13.0
14.0

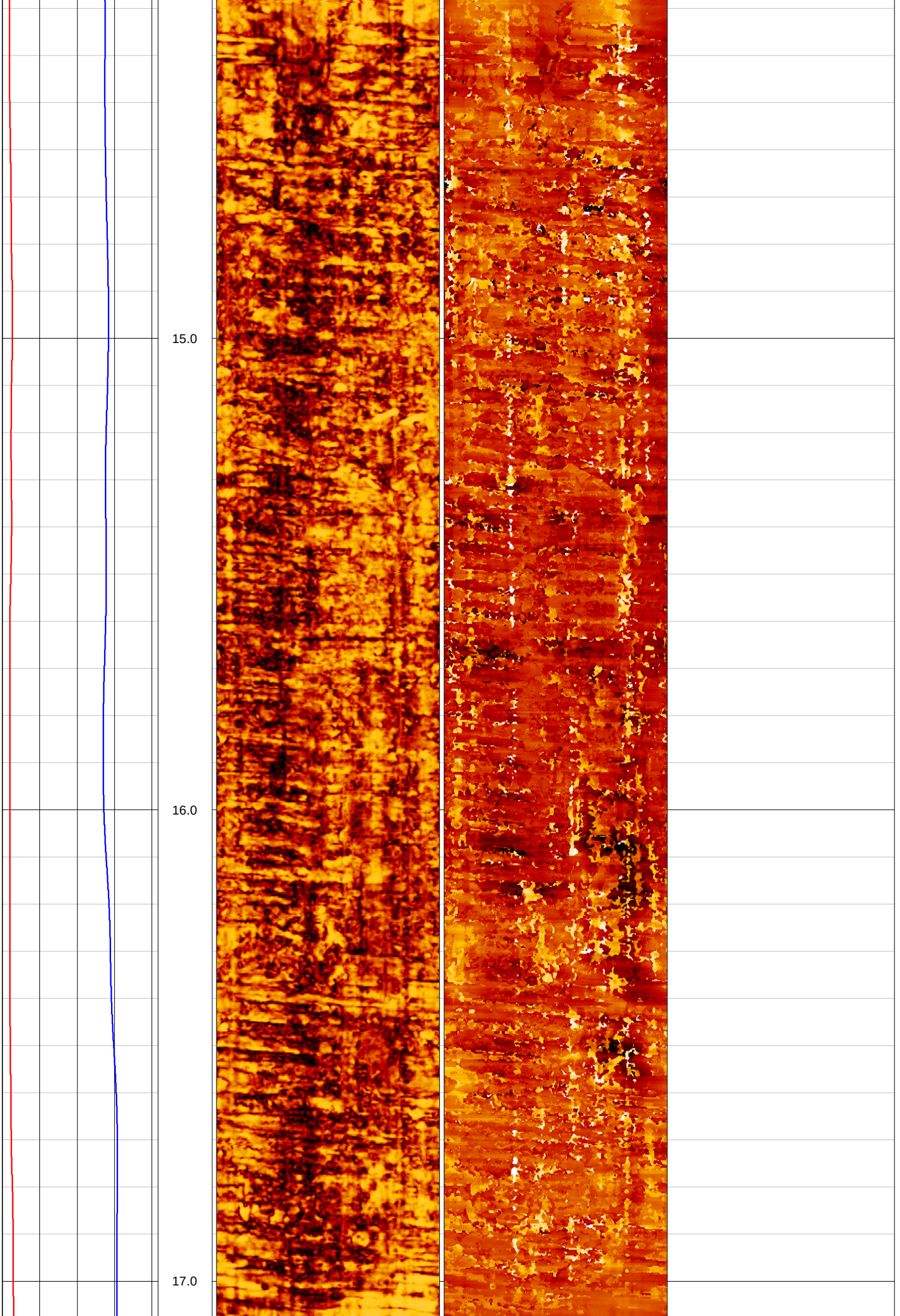
15.0
16.0
17.0

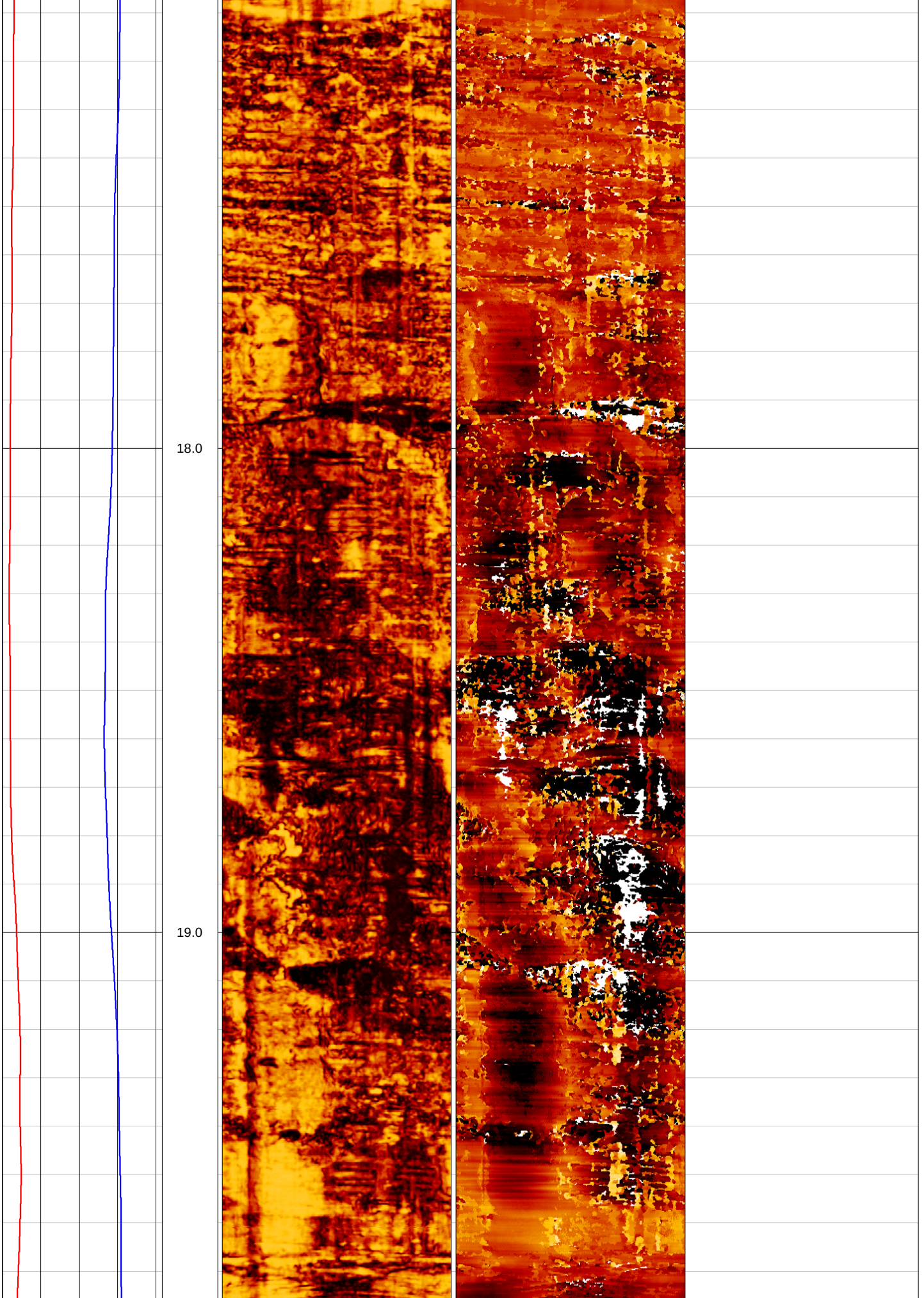
18.0
19.0

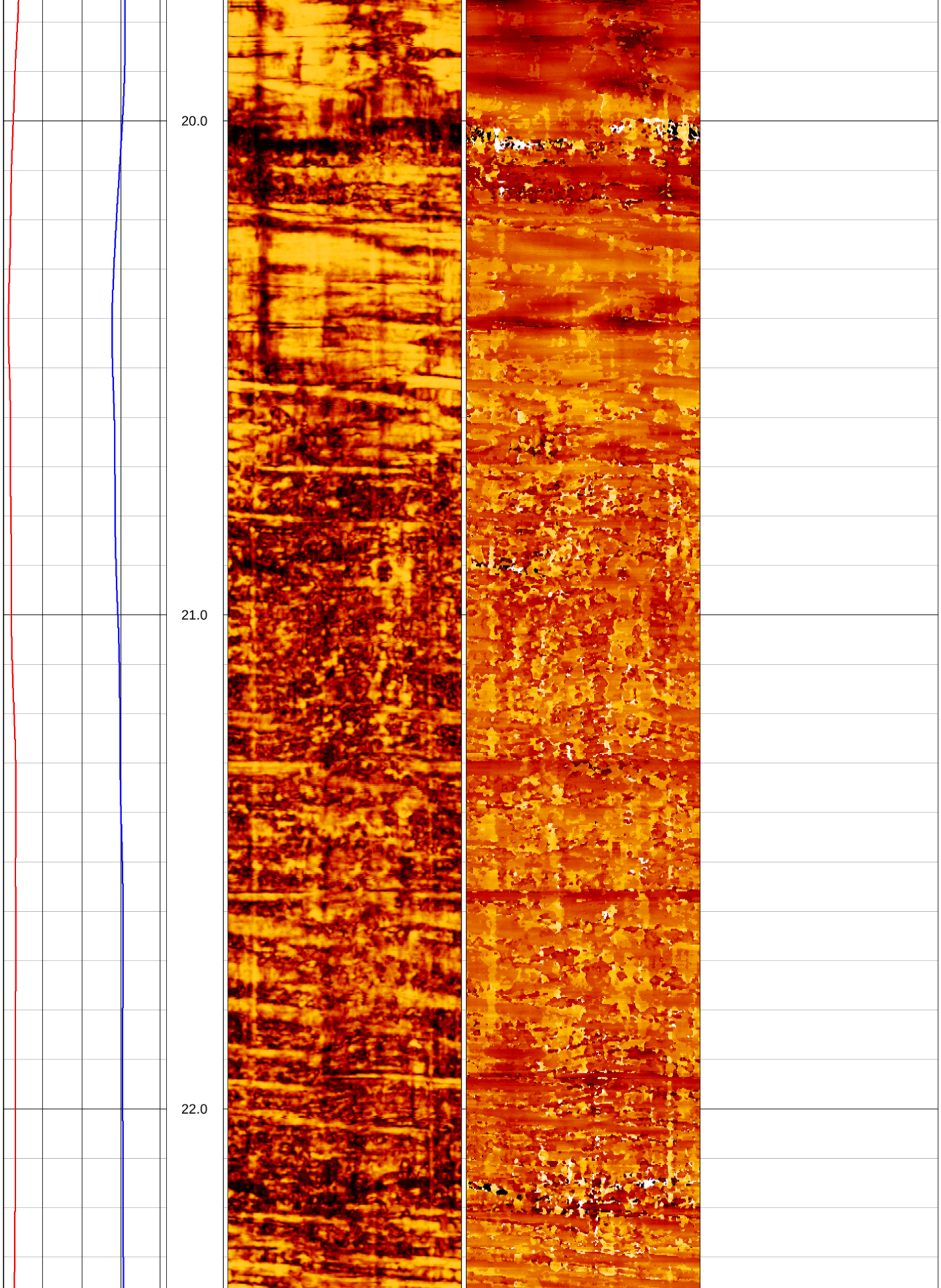
20.0
21.0
22.0

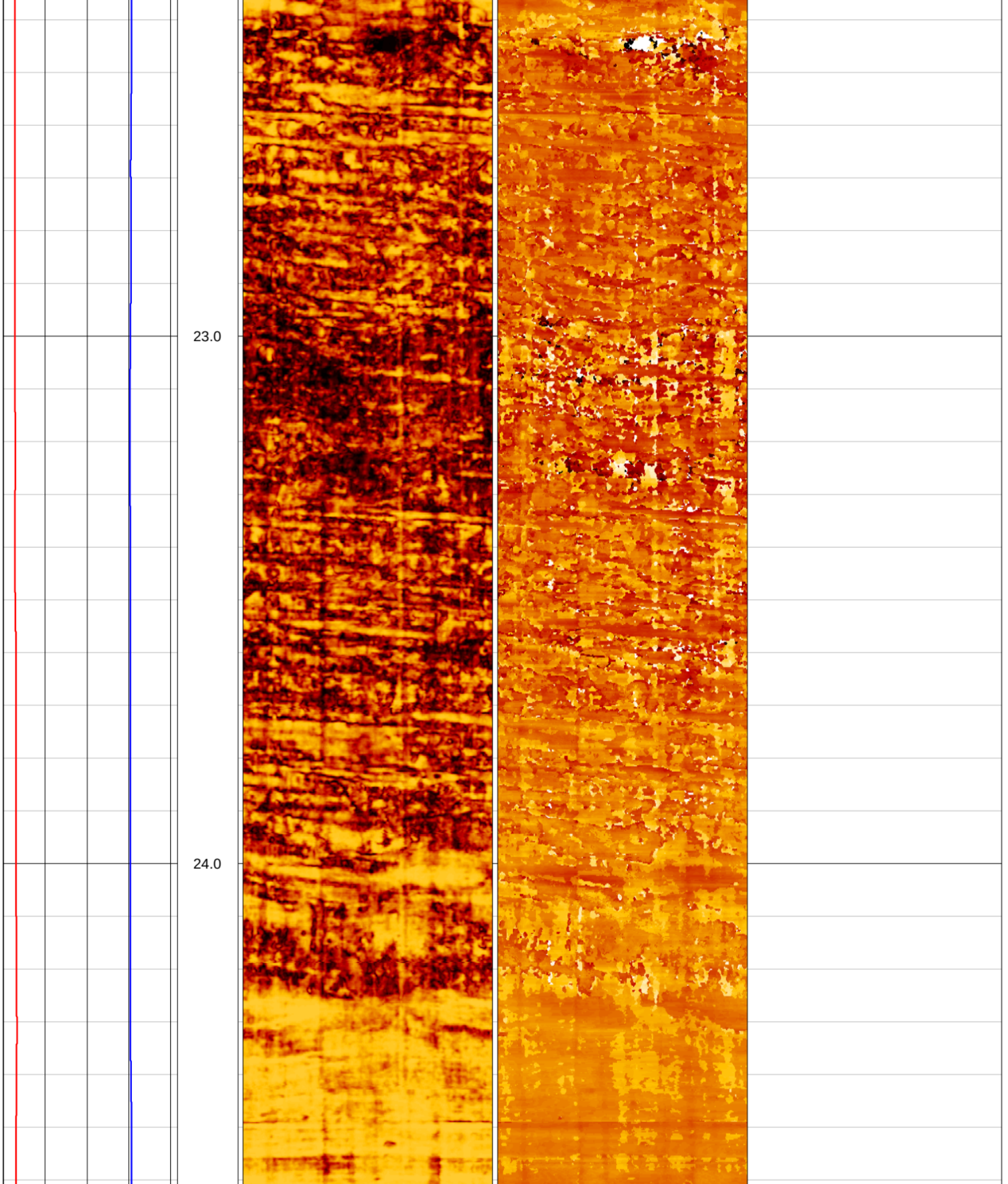
23.0
24.0

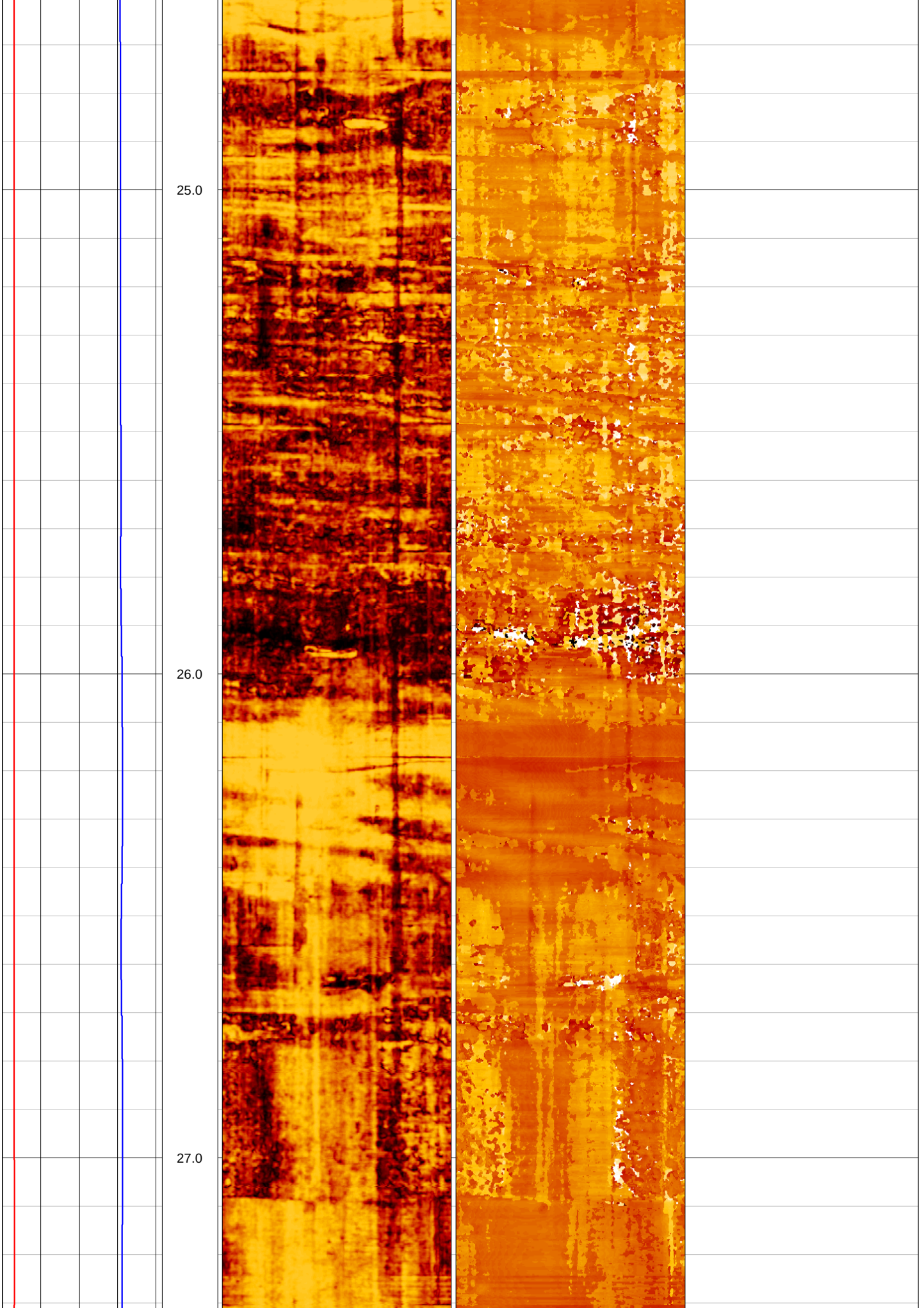
25.0
26.0
27.0

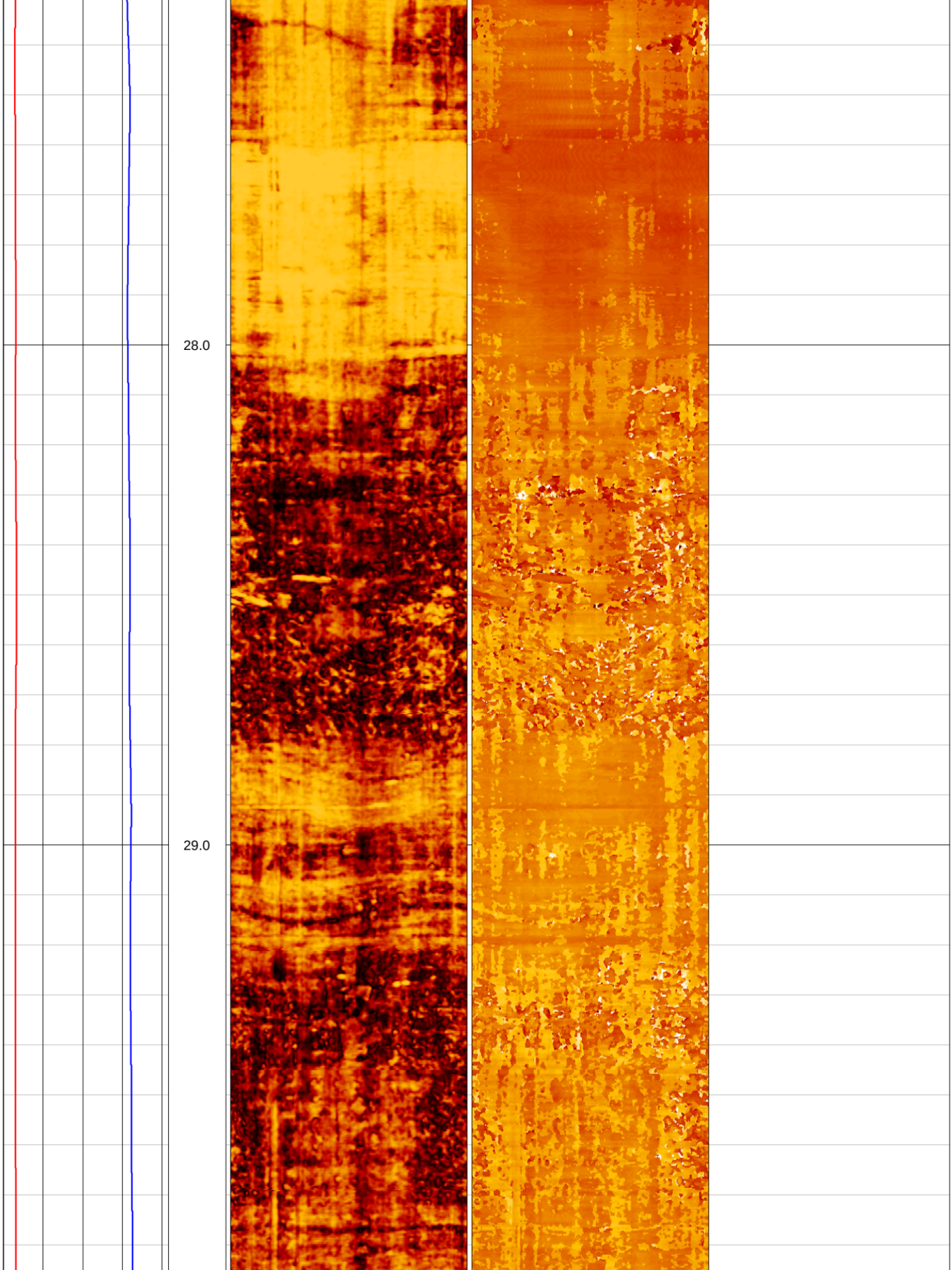
28.0
29.0


30.0
31.0
32.0


33.0
34.0

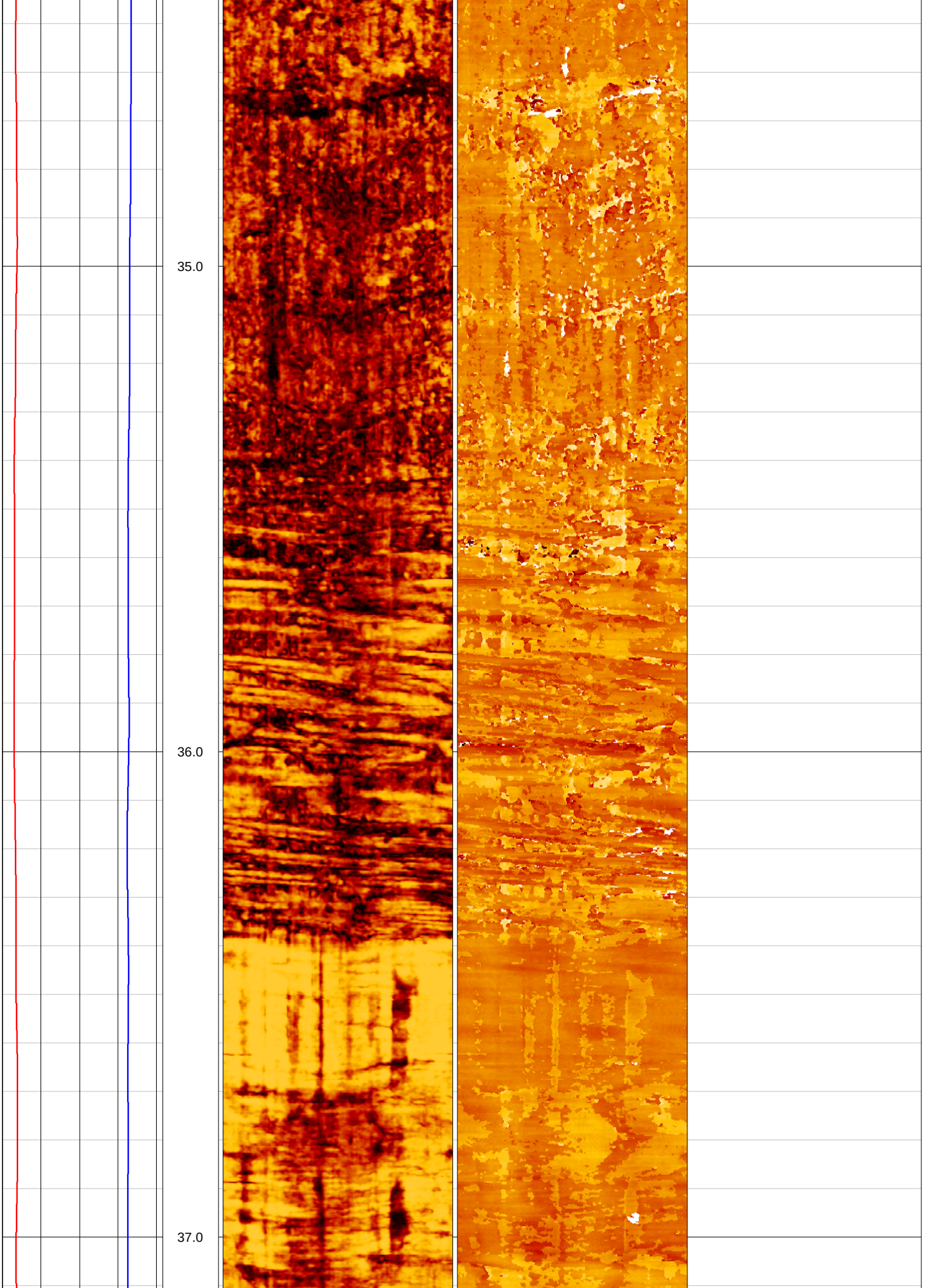
35.0
36.0
37.0


38.0
39.0

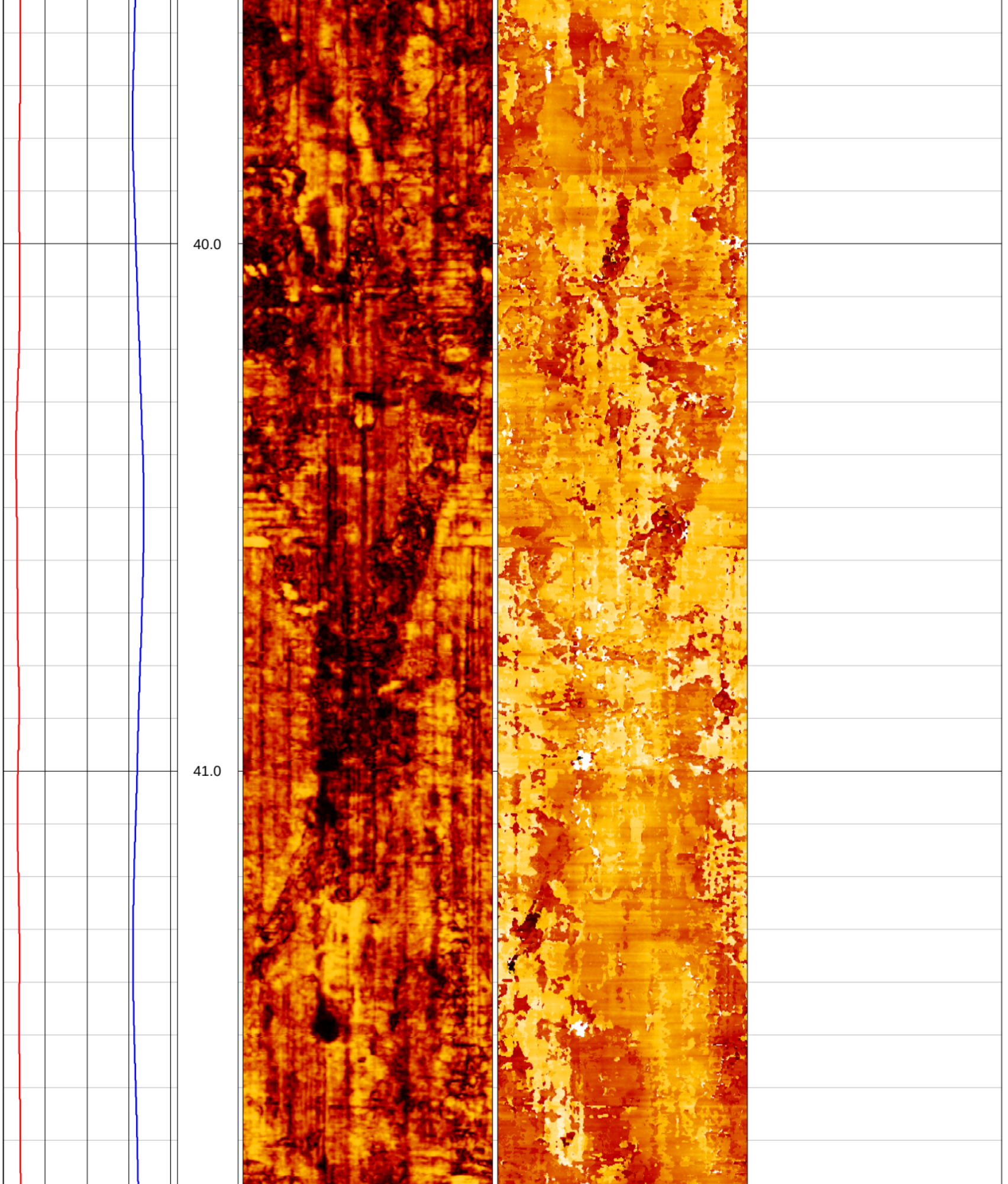
40.0
41.0


42.0
43.0
44.0

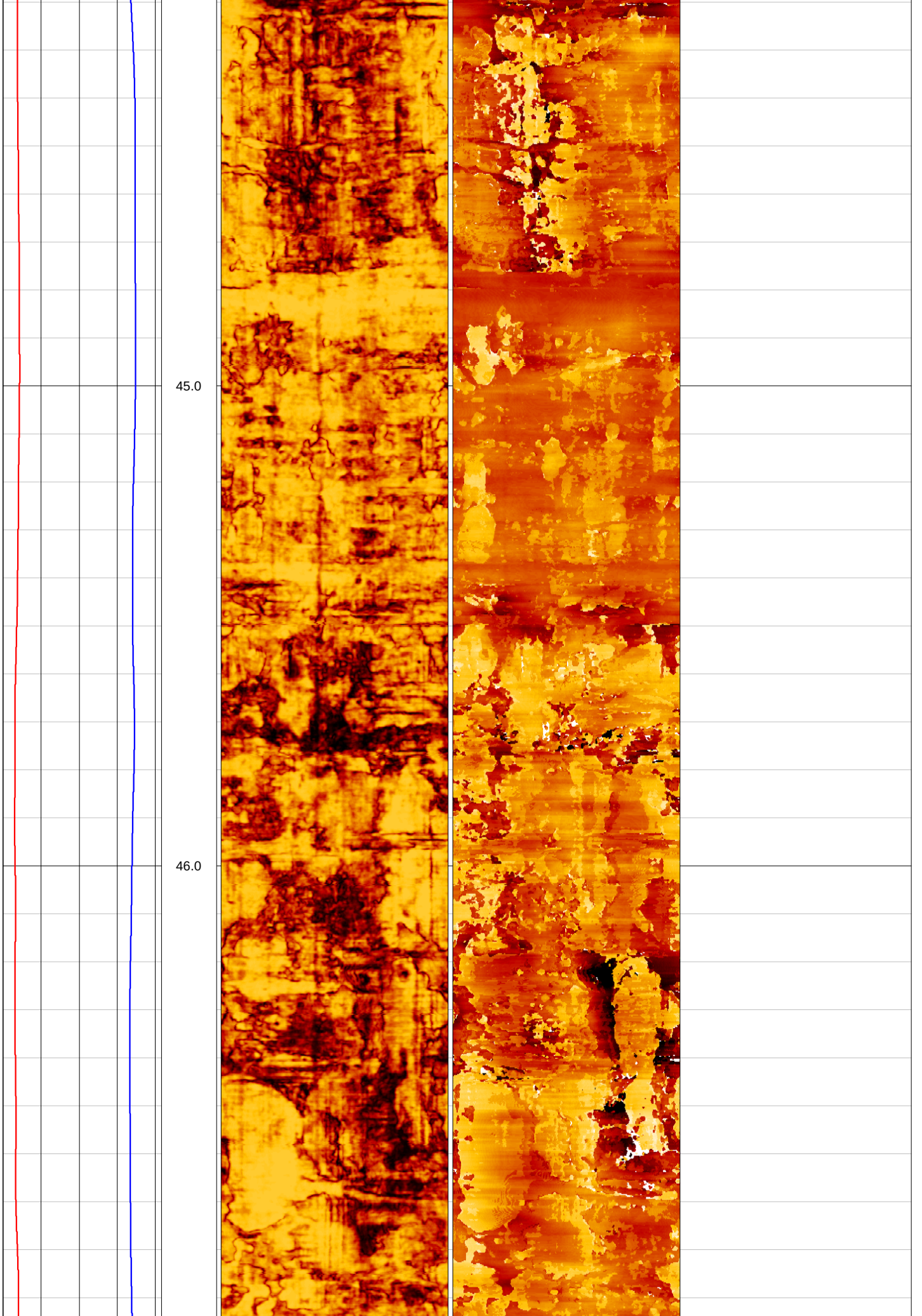
45.0
46.0

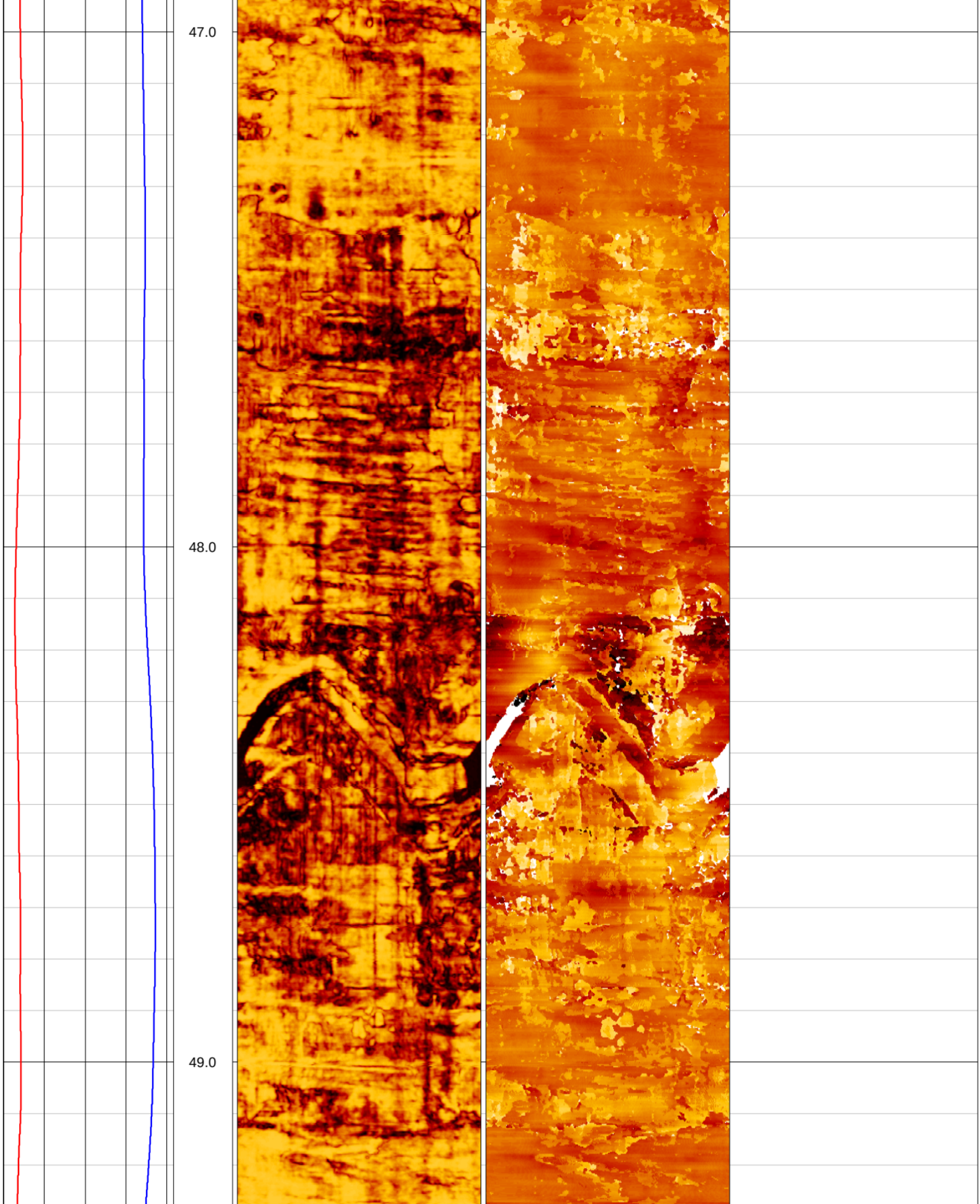
47.0
48.0
49.0


50.0
51.0
52.0


53.0
54.0

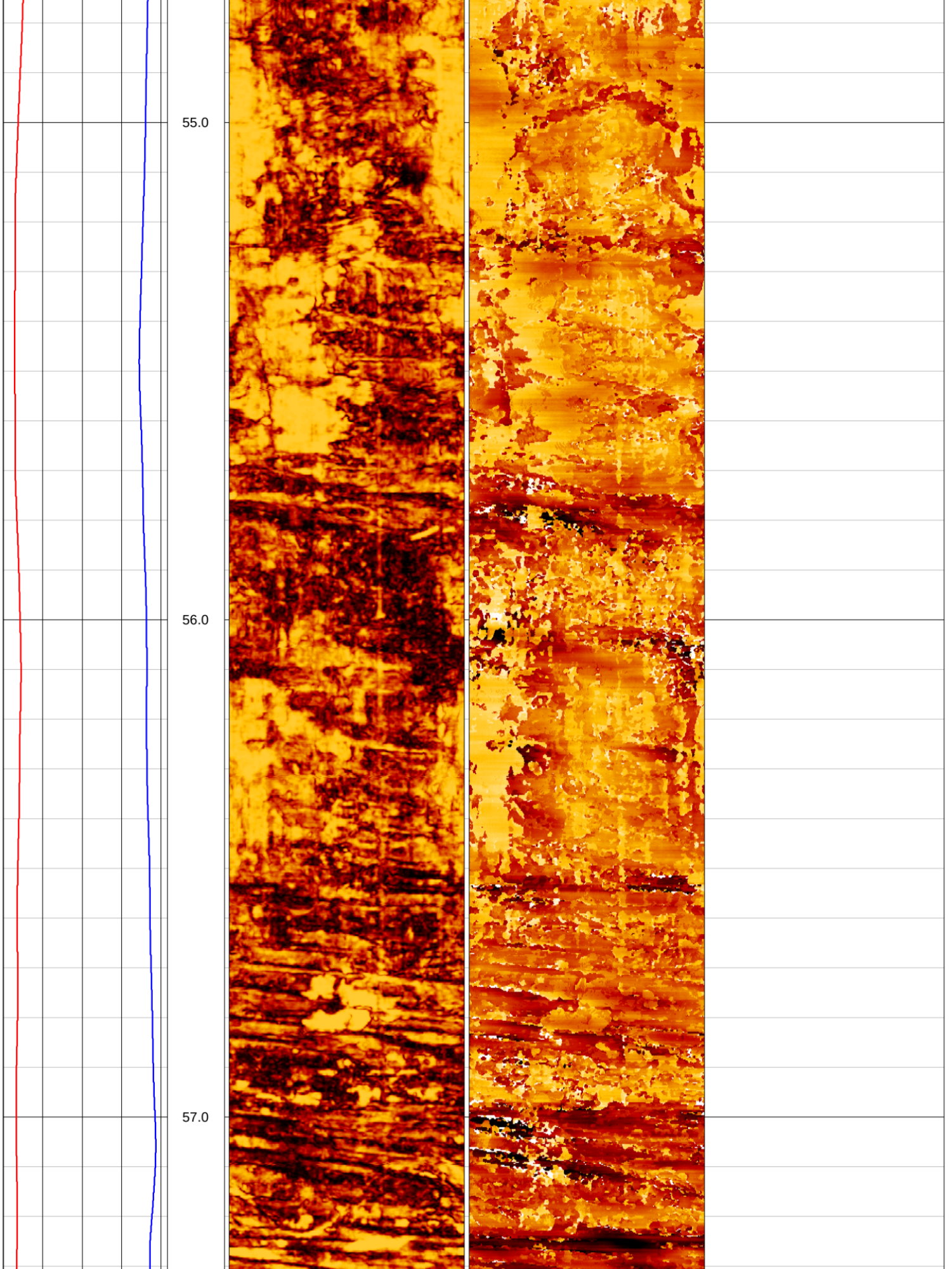
55.0
56.0
57.0


58.0
59.0


60.0
61.0
62.0


63.0
64.0

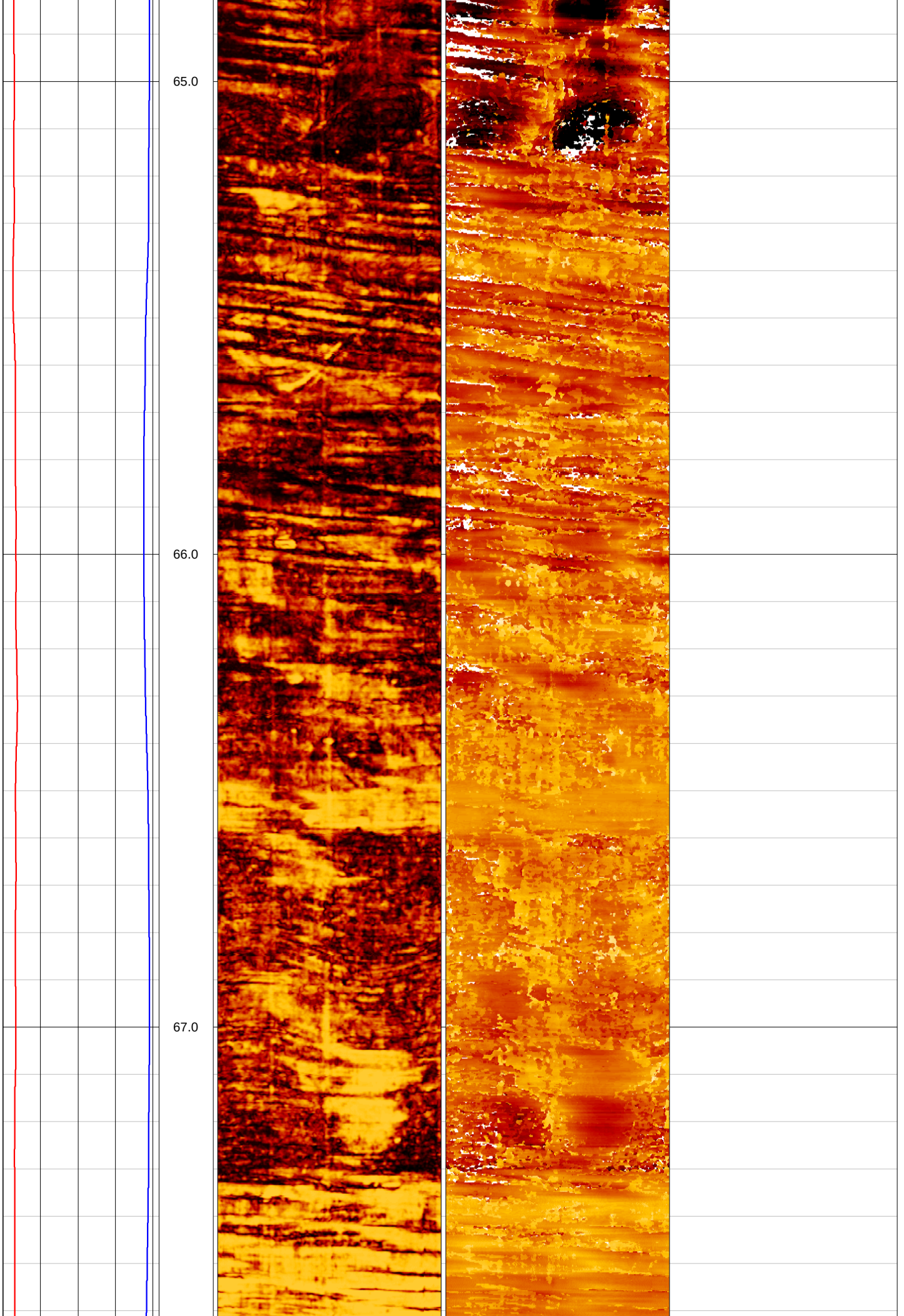
65.0
66.0
67.0

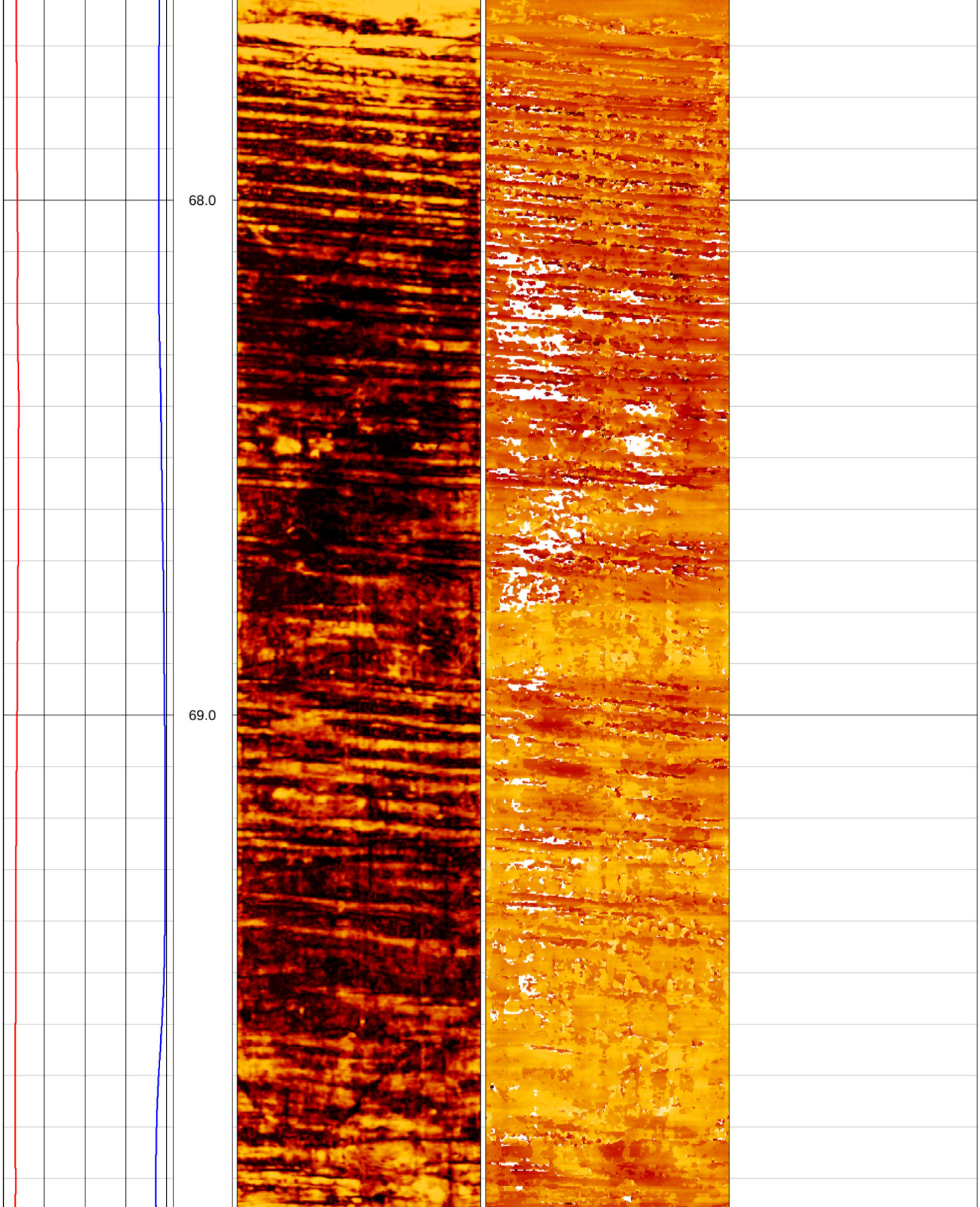
68.0
69.0

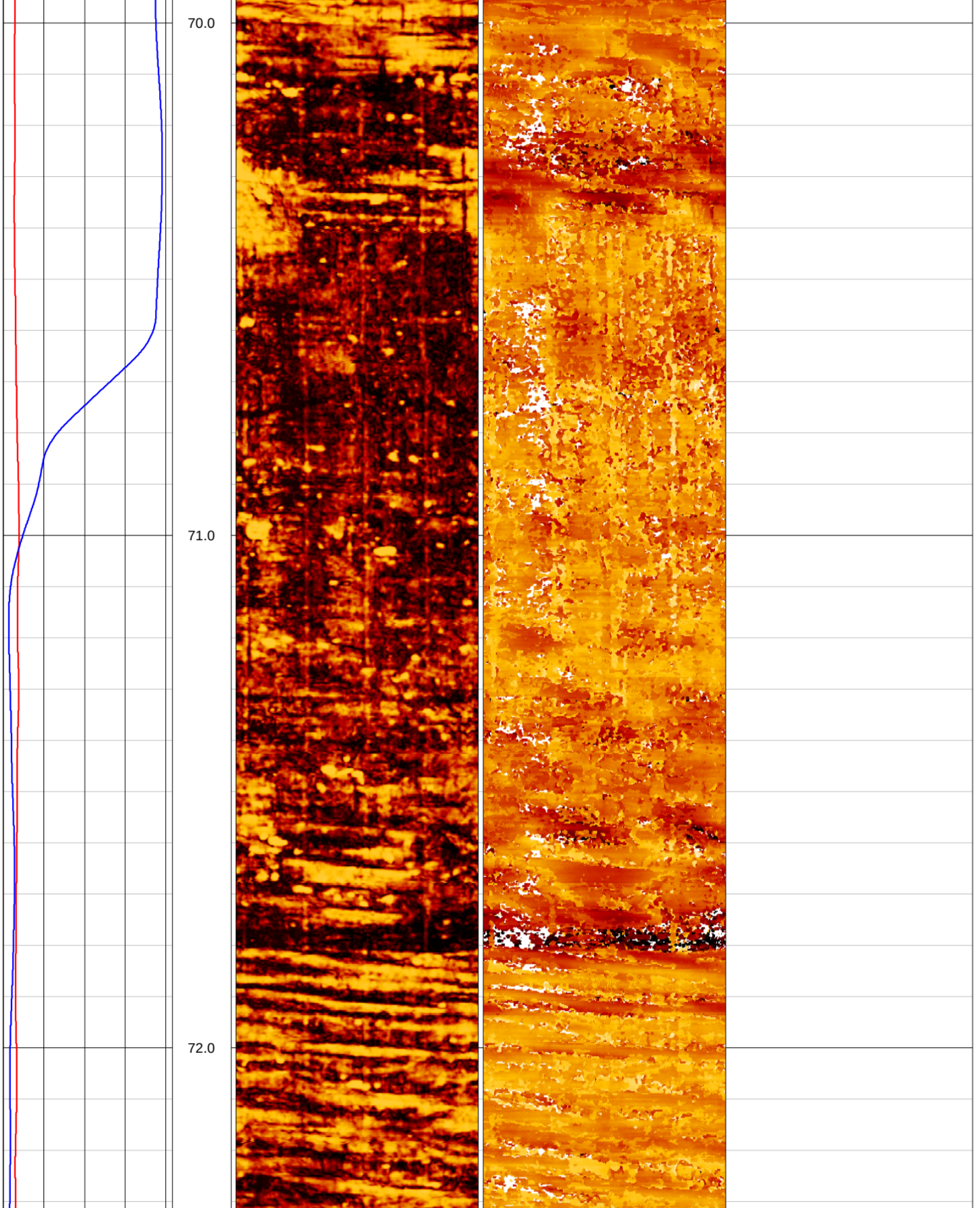
70.0
71.0
72.0

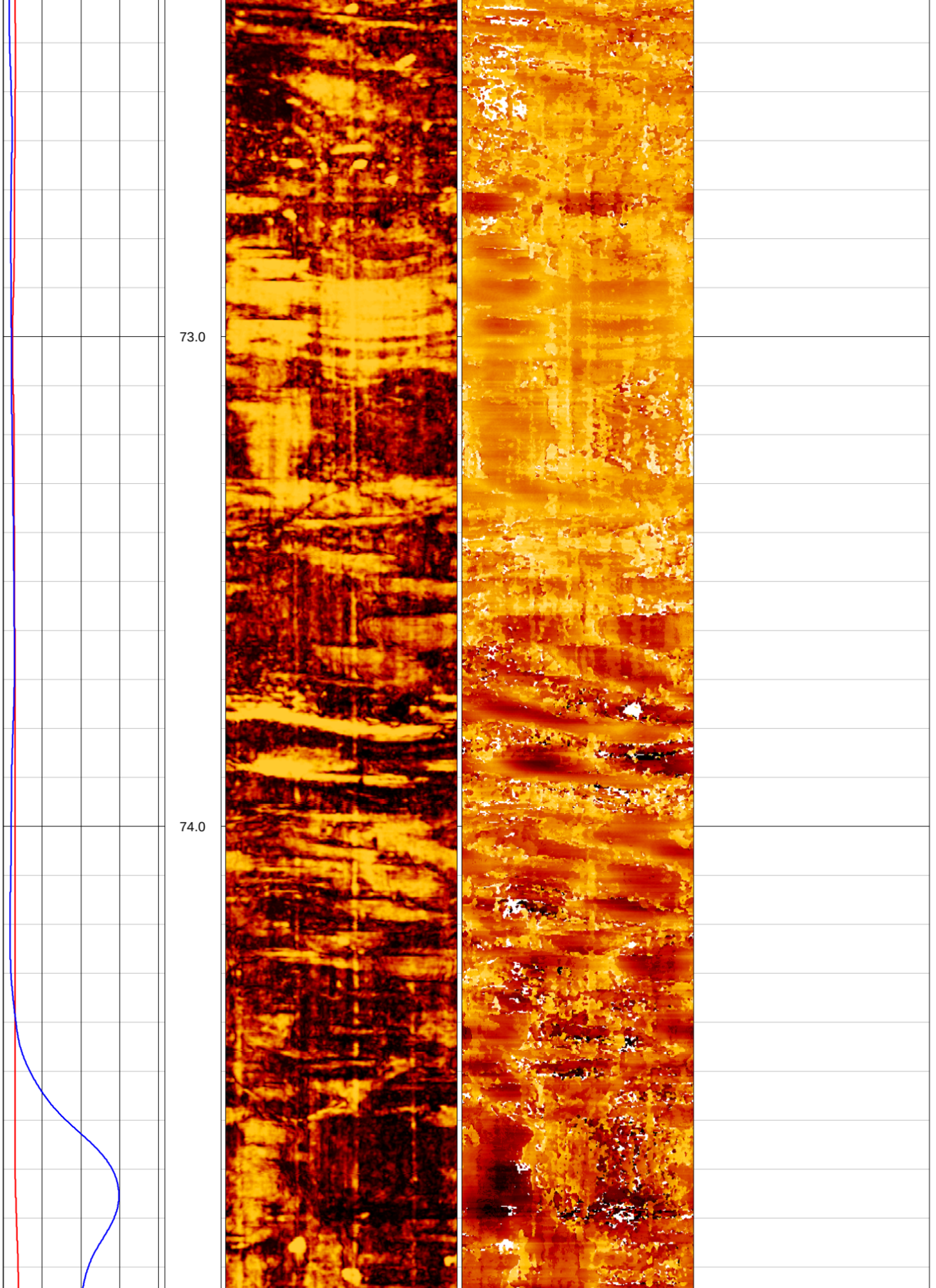
73.0
74.0

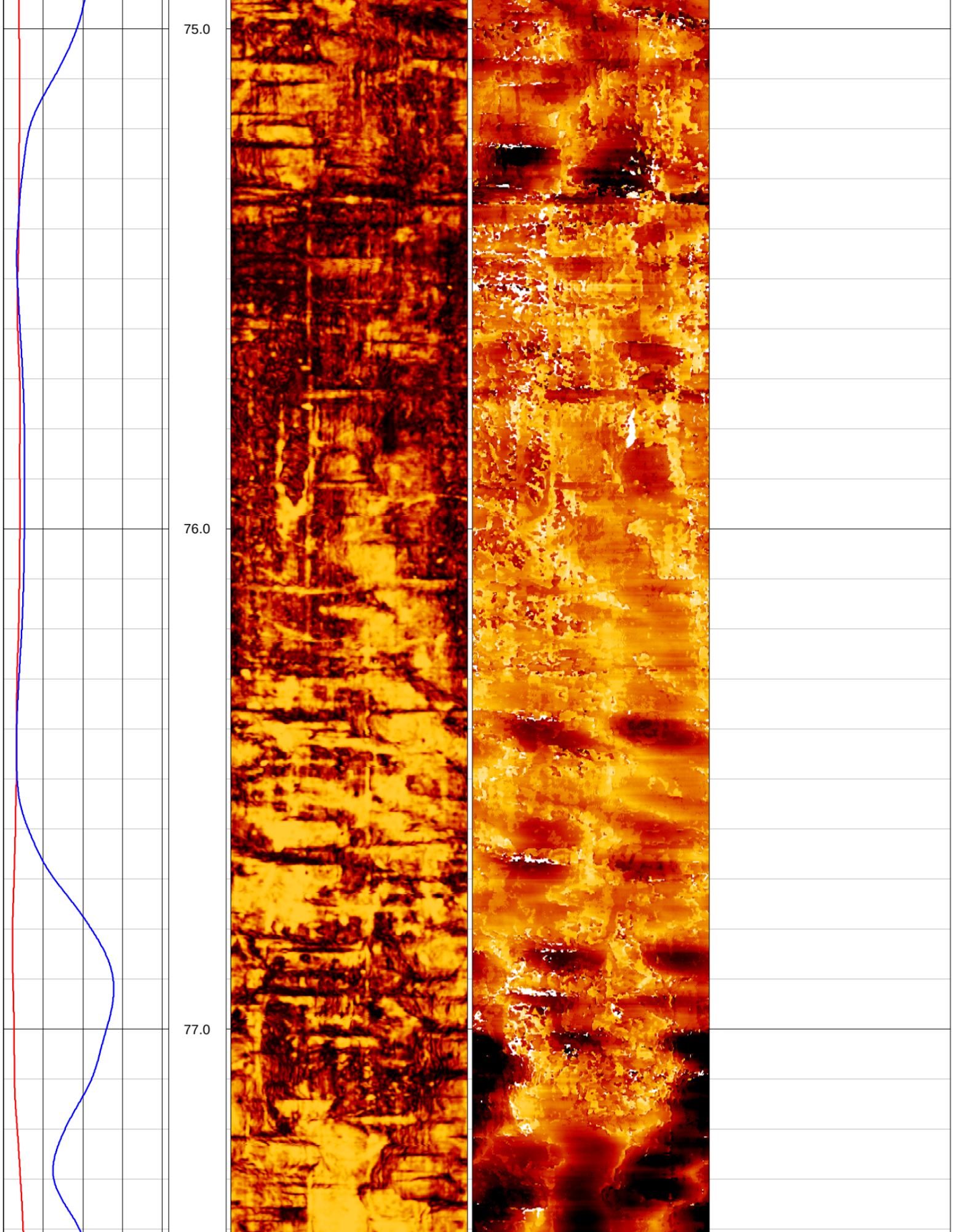
75.0
76.0
77.0

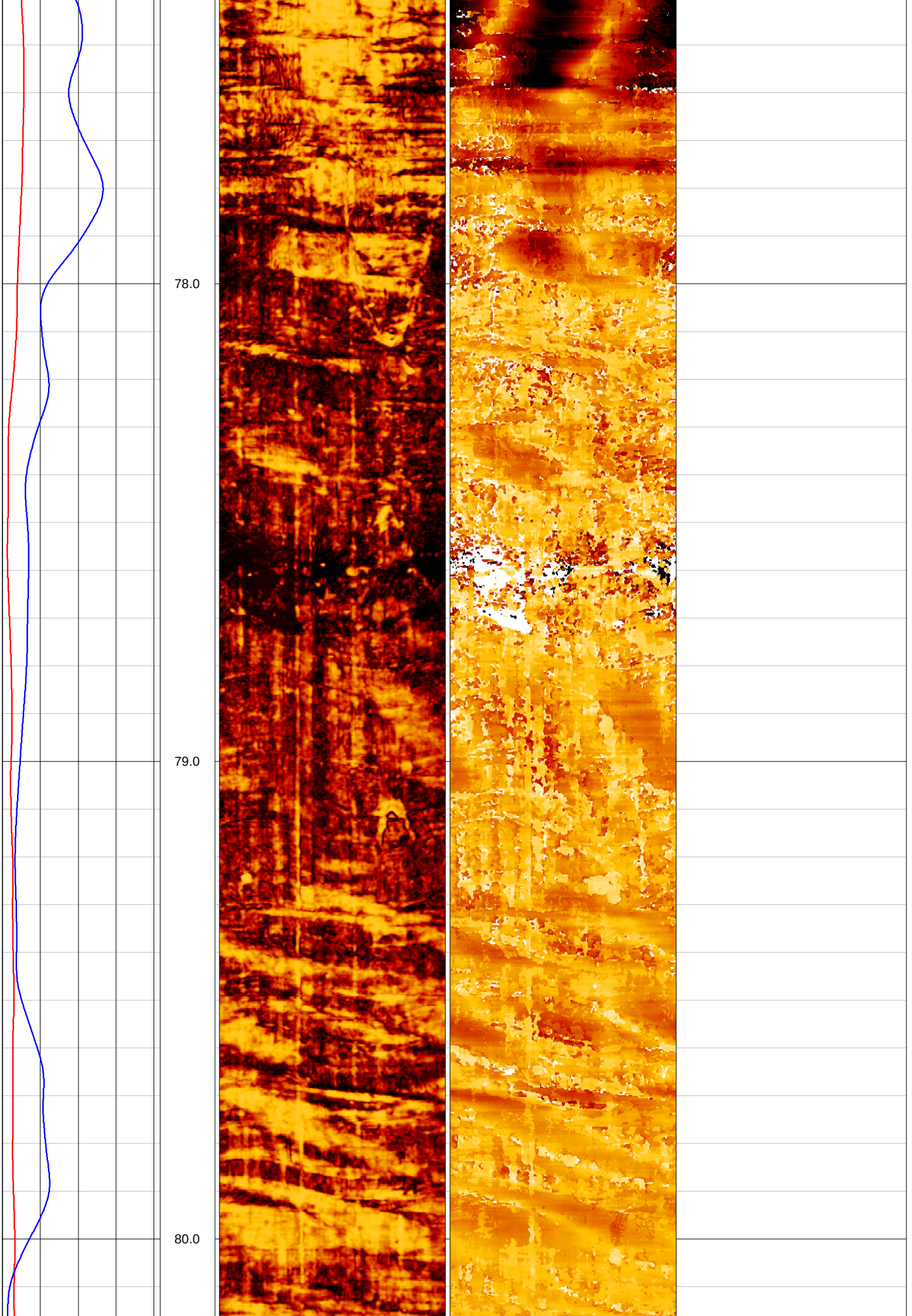
78.0
79.0
80.0

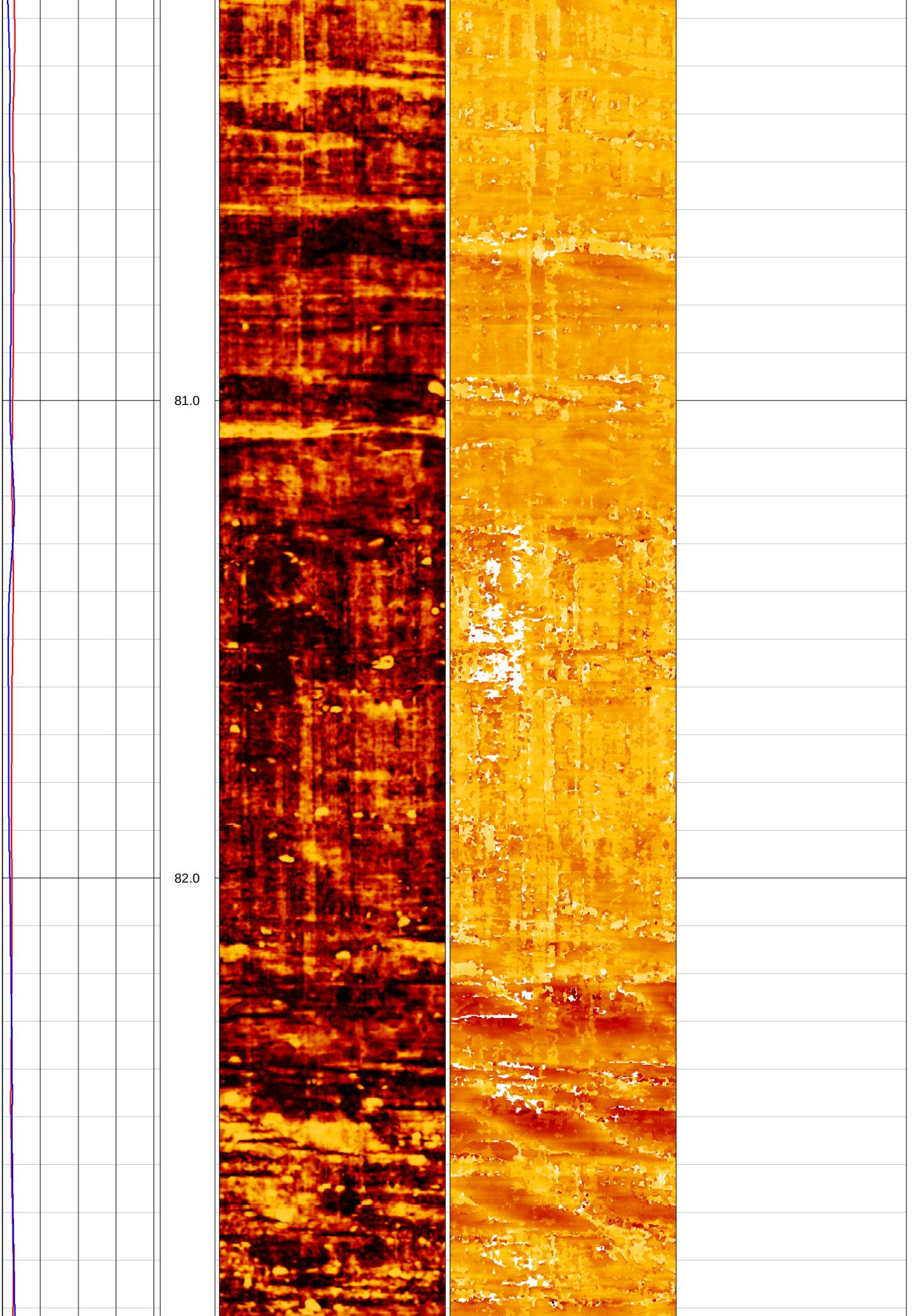
81.0
82.0

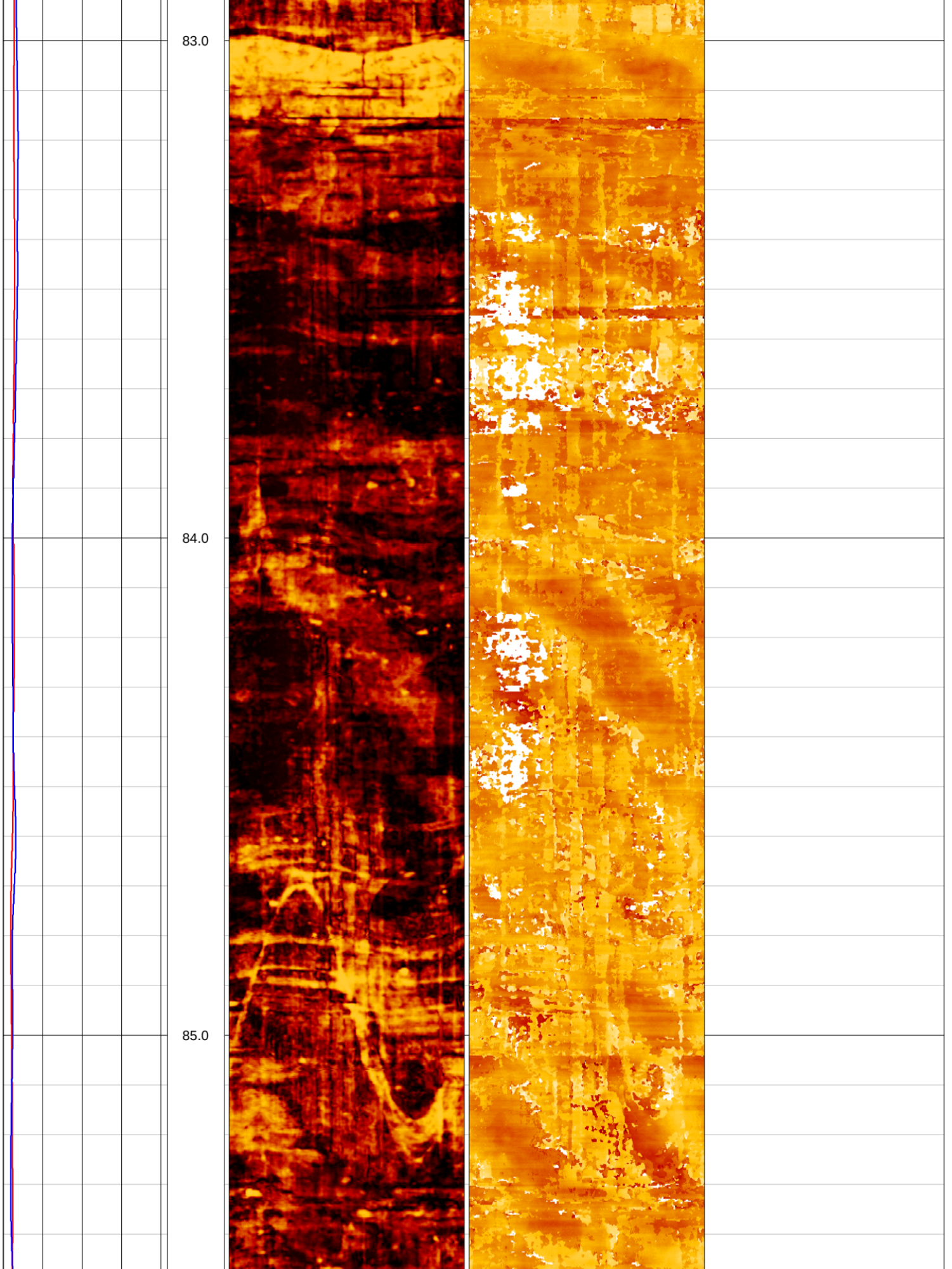
83.0
84.0
85.0

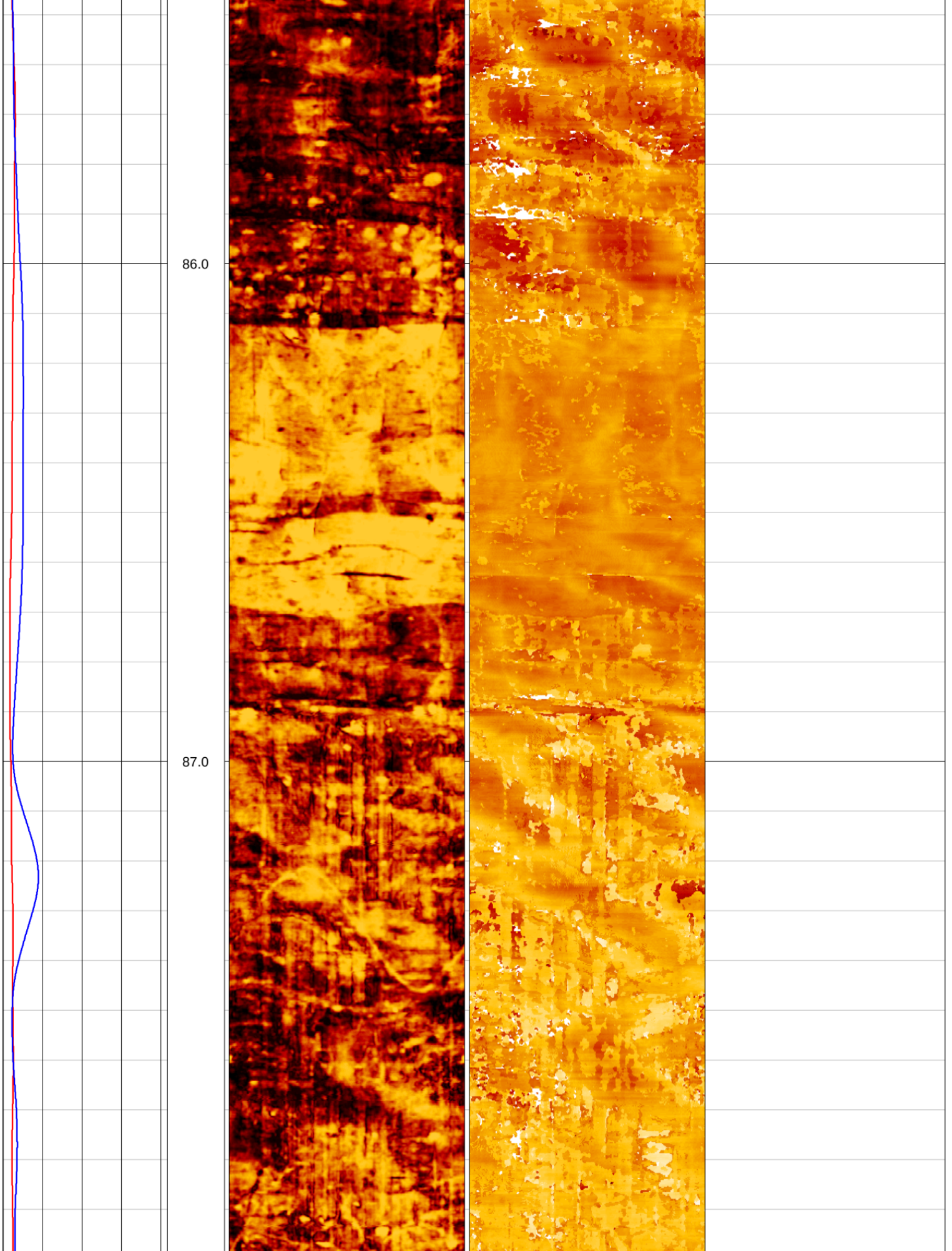
86.0
87.0

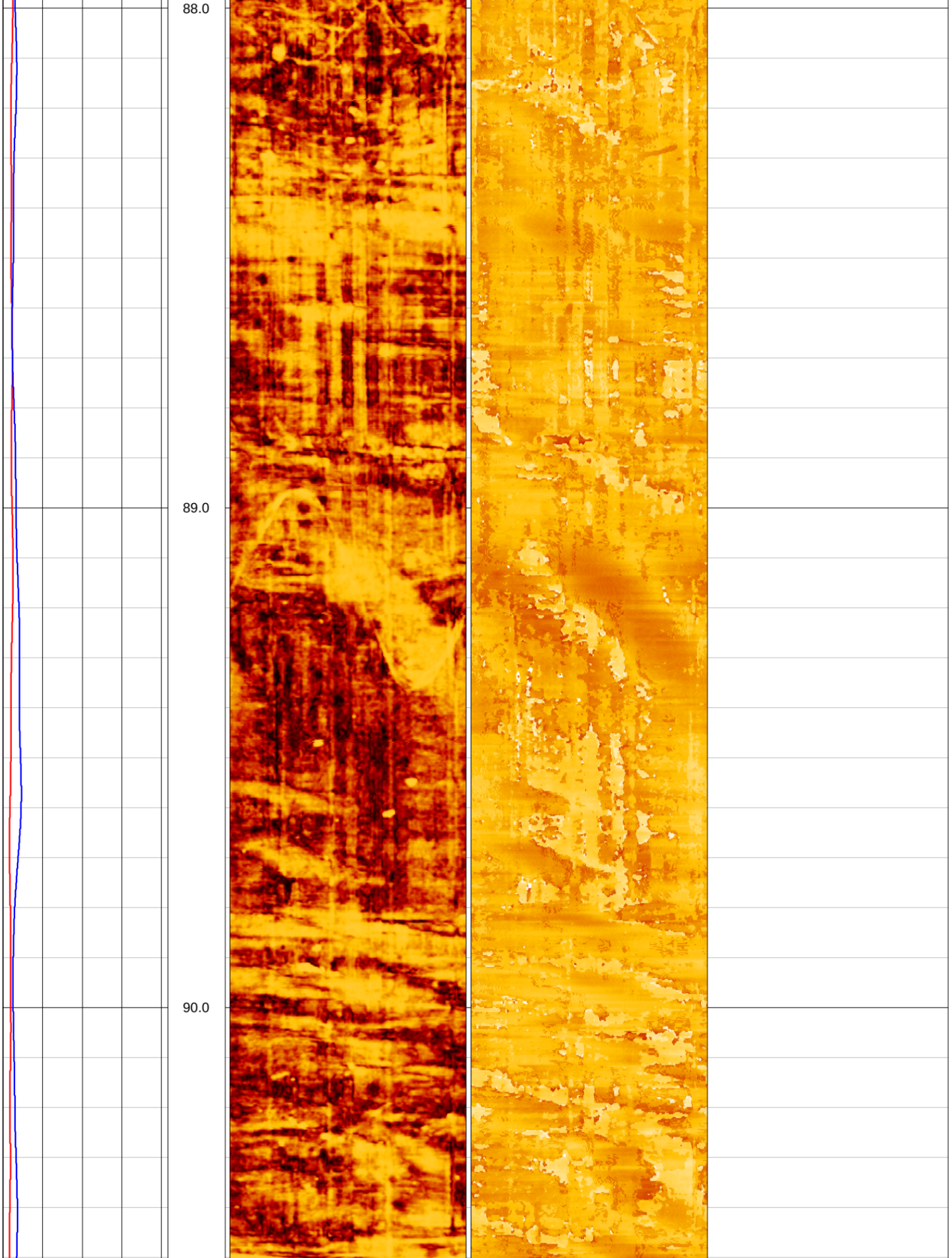
88.0
89.0
90.0

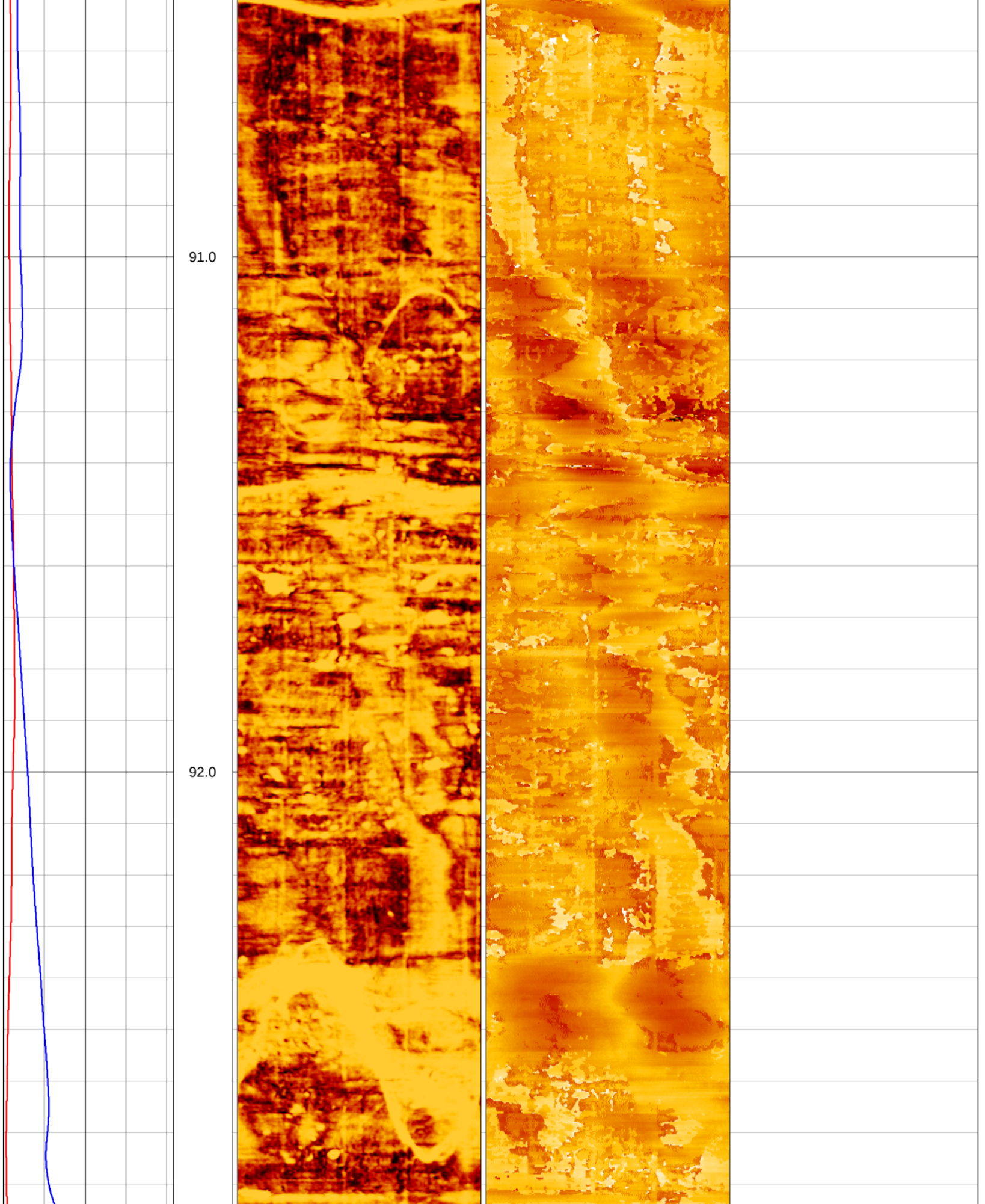
91.0
92.0

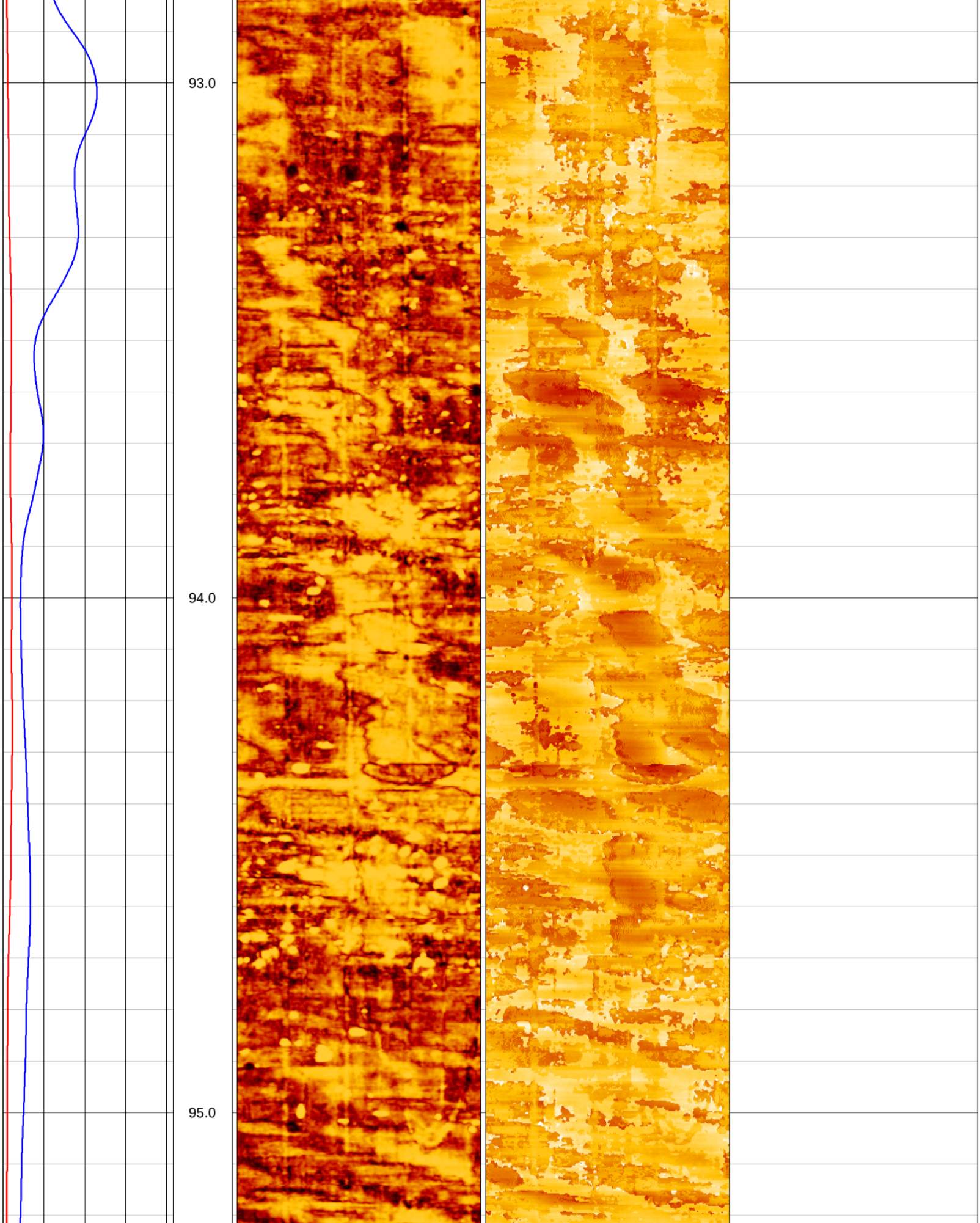
93.0
94.0
95.0

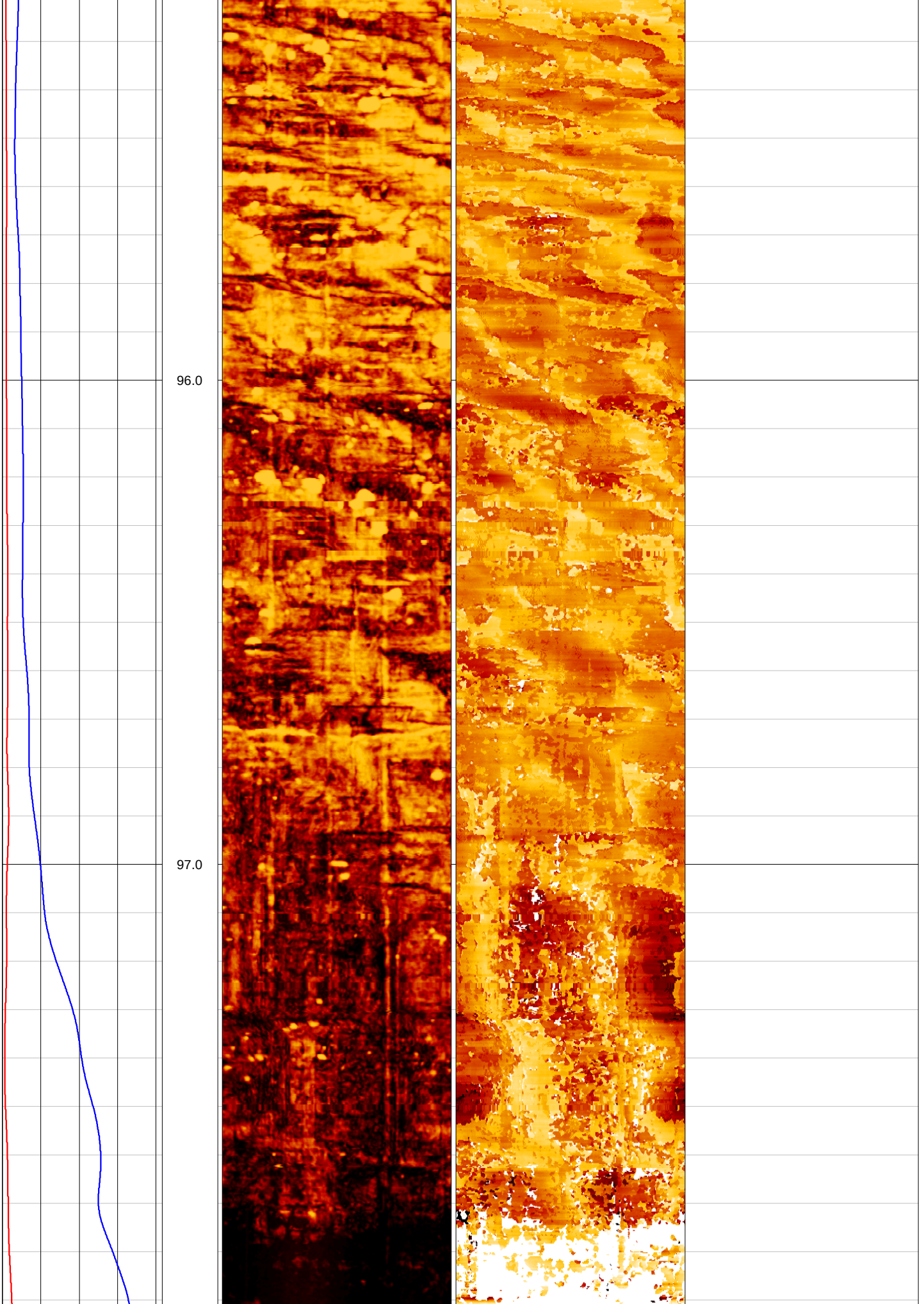
96.0
97.0

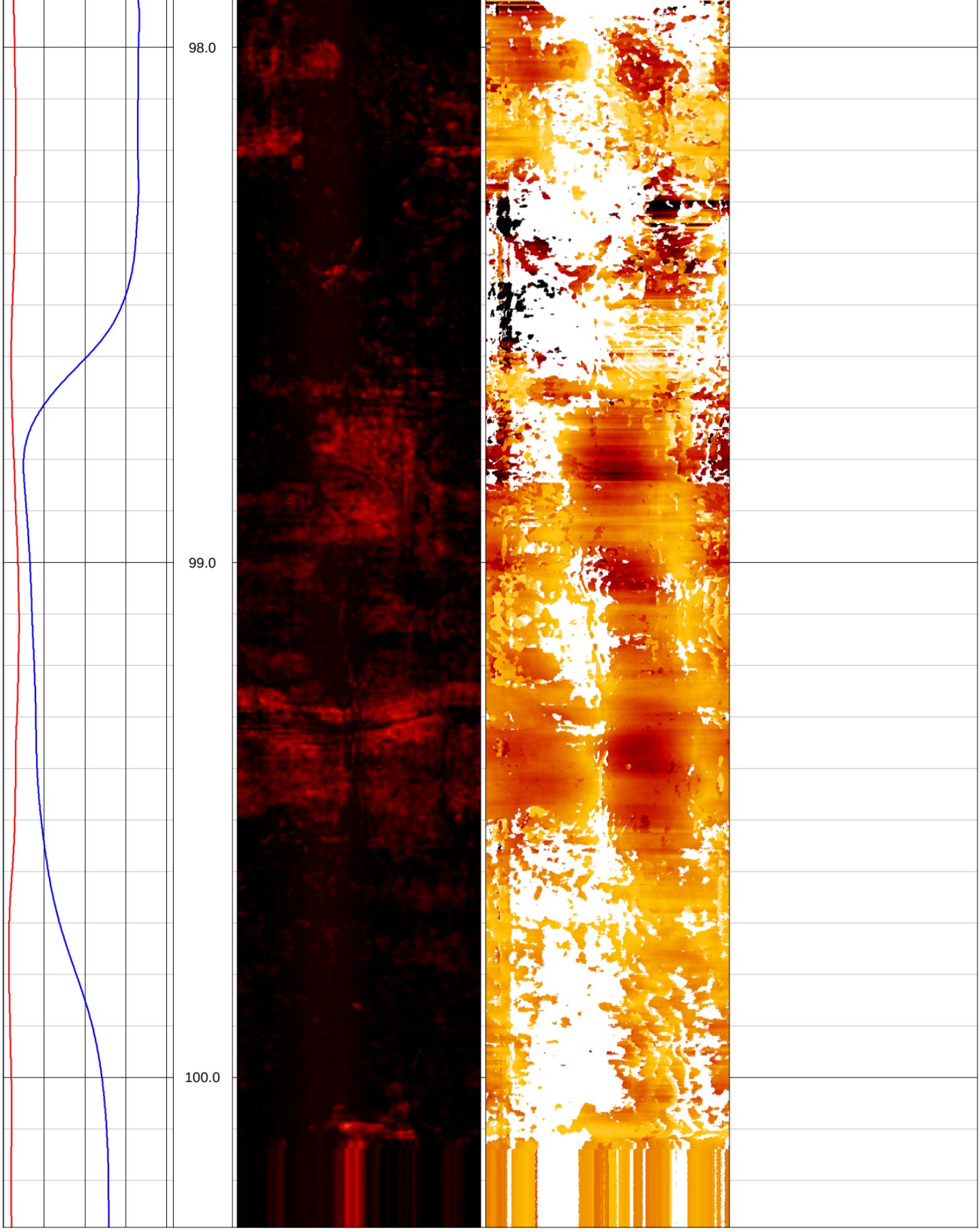
98.0
99.0
100.0